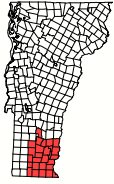
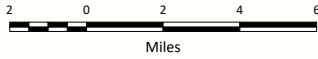


# 2024 Windham Regional Plan



139 Main St • Suite 505 • Brattleboro, VT 05301  
(802) 257-4547 • [www.windhamregional.org](http://www.windhamregional.org)



## Public and Conserved Lands

Publicly-owned land:

- Federal
- State
- Town

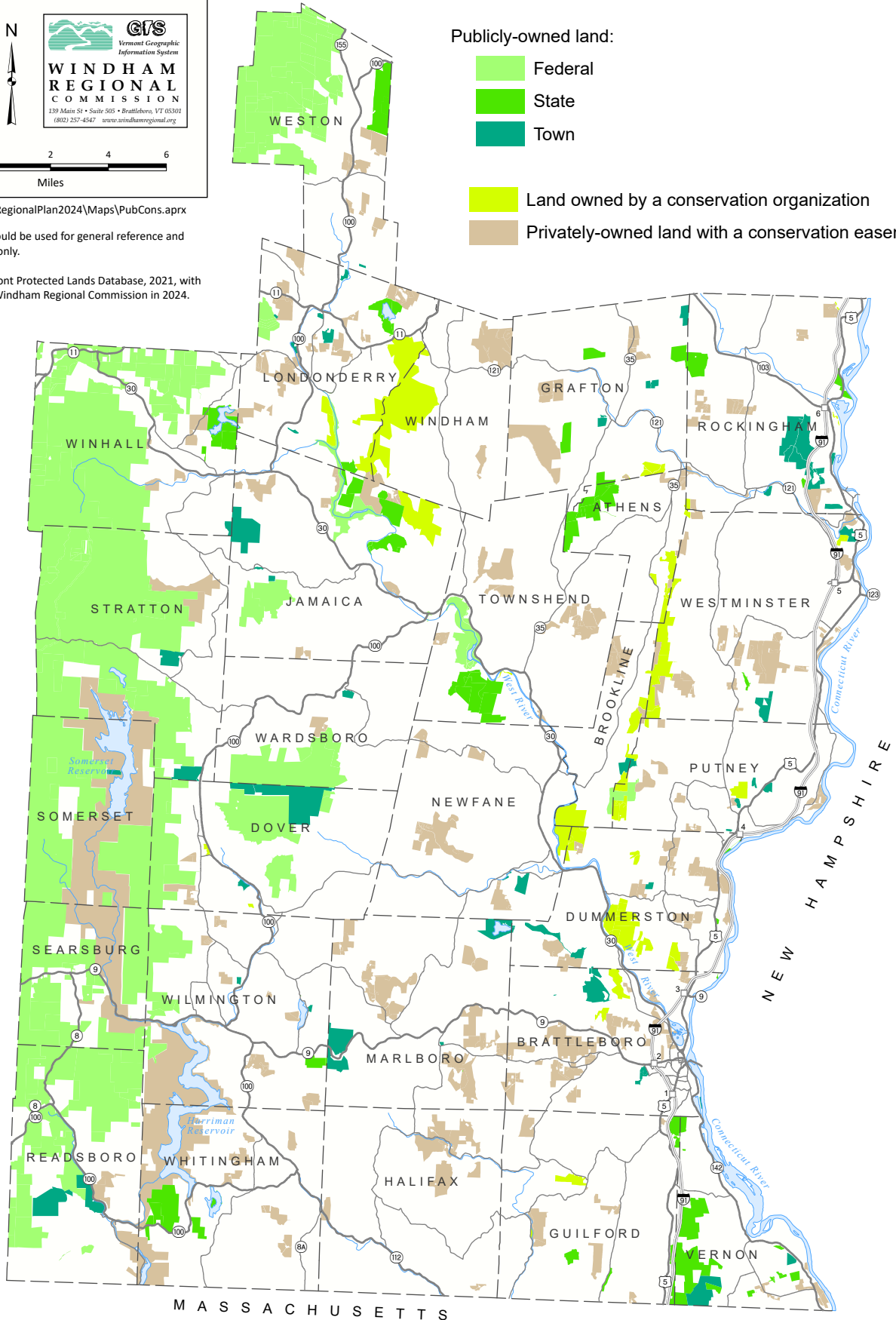
Land owned by a conservation organization

Privately-owned land with a conservation easement

August 2024; u:\GIS\RegionalPlan2024\Maps\PubCons.aprx

Note: This map should be used for general reference and planning purposes only.

Data source; Vermont Protected Lands Database, 2021, with minor updates by Windham Regional Commission in 2024.



M A S S A C H U S E T T S