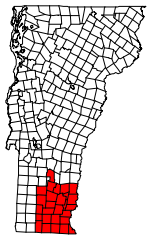

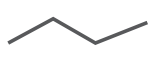
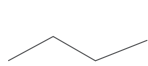




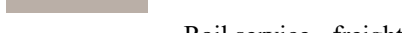
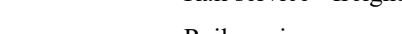








# Existing Transportation Network



This map displays the major features of the transportation network of the Windham Region. The proximity and connection between these features is represented, but the true locations are approximate. Features and locations outside the Region are not exactly located and simply shown to illustrate their connection to features within the region.

-  Highway - higher traffic volume (Red = I-91)
-  Highway - moderate traffic volume
-  Highway - lower traffic volume
-  Bus route - inter-city
-  Bus route - fixed route
-  Bus route - seasonal
-  Bus service - in-town
-  Rail service - freight
-  Rail service - passenger
-  Train Station
-  Park and Ride Lot
-  Interstate exit, with number
-  Bicycle facility improvements
-  Ski resort
-  Major/minor Town or Village

